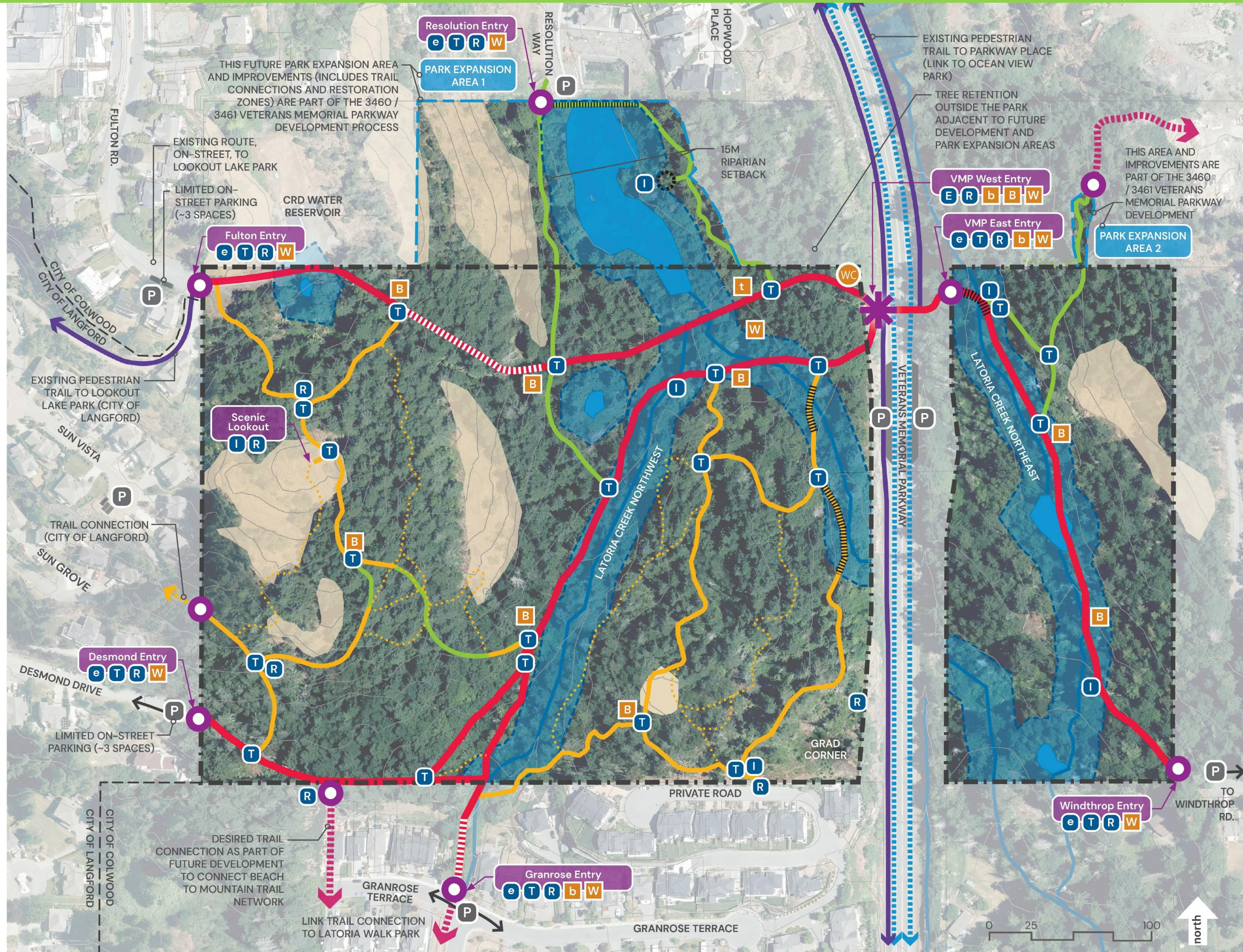










ILLUSTRATED CONCEPT PLAN









-  BEDROCK OUTCROP & MEADOW AREAS
-  RIPARIAN AREAS (15M RIPARIAN SETBACK BUFFER ZONE)
-  FORESTED AREAS

PARK TRAILS

-  PRIMARY TRAILS
-  SECONDARY & TERTIARY TRAILS
-  INFORMAL TRAIL TO BE REMOVED / DECOMMISSIONED
-  NEW TRAIL CONNECTIONS
-  NEW BOARDWALK OR FOOTBRIDGE
-  UPGRADED PARK STAIRS






PARK ACCESS

-  PARKING AREA (ON-STREET)
-  PRIORITY CONNECTION FOR FUTURE BEACH TO MOUNTAIN ROUTE (PER PRMP)
-  EXISTING PEDESTRIAN CONNECTION
-  ACTIVE TRANSPORTATION CONNECTION
-  PRIMARY PARK ENTRY
-  SECONDARY PARK ENTRY

SIGNAGE

-  PRIMARY PARK ENTRY SIGN & MAP KIOSK
-  SECONDARY PARK ENTRY SIGN
-  TRAIL MARKER SIGN
-  REGULATORY SIGN
-  INTERPRETIVE SIGN

FURNISHINGS & AMENITIES

-  BENCH
-  SECURE BIKE PARKING
-  PICNIC TABLE
-  WASTE / RECYCLING RECEPTACLE
-  PARK TOILET