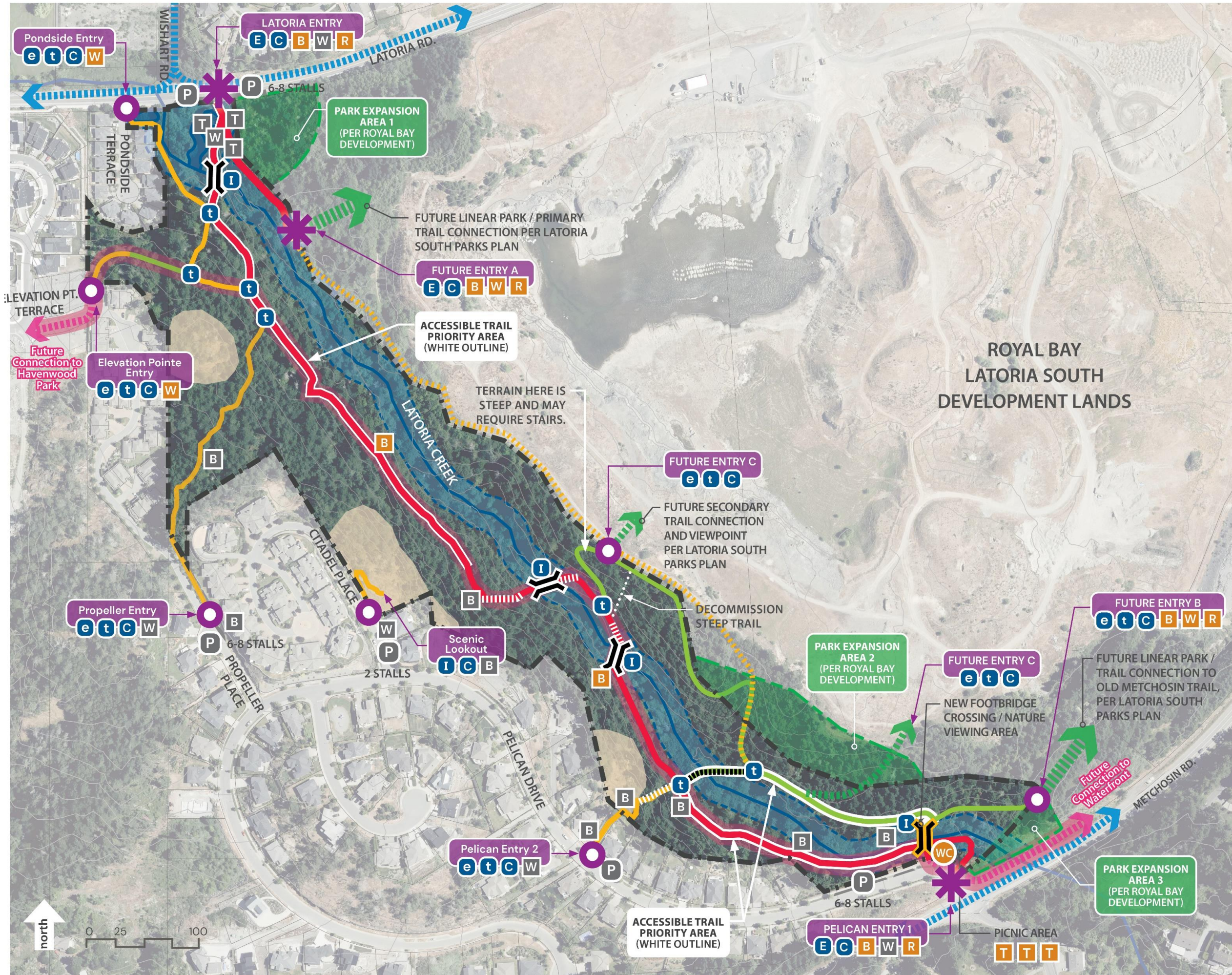













ILLUSTRATED CONCEPT PLAN







NATURAL AREAS



-  RIPARIAN AREA (15M RIPARIAN SETBACK BUFFER ZONE)
-  FORESTED AREAS
-  BEDROCK OUTCROP & MEADOW AREAS

PARK TRAILS

-  PRIMARY TRAILS
-  SECONDARY TRAILS
-  EXISTING RIDGE TRAIL (PRIVATE LAND)
-  NEW TRAIL CONNECTIONS
-  EXISTING STAIRS
-  PROPOSED BOARDWALK
-  EXISTING FOOTBRIDGE
-  PROPOSED FOOTBRIDGE

PARK ACCESS






-  PARKING AREA (ON-STREET)
-  PRIORITY CONNECTION FOR THE BEACH TO MOUNTAIN ROUTE (PER PRMP)
-  FUTURE CONNECTION TO ROYAL BAY LATORIA SOUTH NEIGHBOURHOOD
-  ACTIVE TRANSPORTATION CONNECTION

-  PRIMARY PARK ENTRY
-  SECONDARY PARK ENTRY

SIGNAGE

-  PRIMARY PARK ENTRY SIGN & MAP KIOSK
-  SECONDARY PARK ENTRY SIGN
-  TRAIL MARKER SIGN
-  CODE OF CONDUCT SIGN
-  INTERPRETIVE SIGN

FURNISHINGS & AMENITIES

- Grey = Existing | Gold = Proposed
-  BENCH (UPGRADED / PROPOSED)
 -  SECURE BIKE PARKING
 -  PICNIC TABLE (UPGRADED / PROPOSED)
 -  WASTE / RECYCLING RECEPTACLE & DOG STATION
 -  PARK TOILET